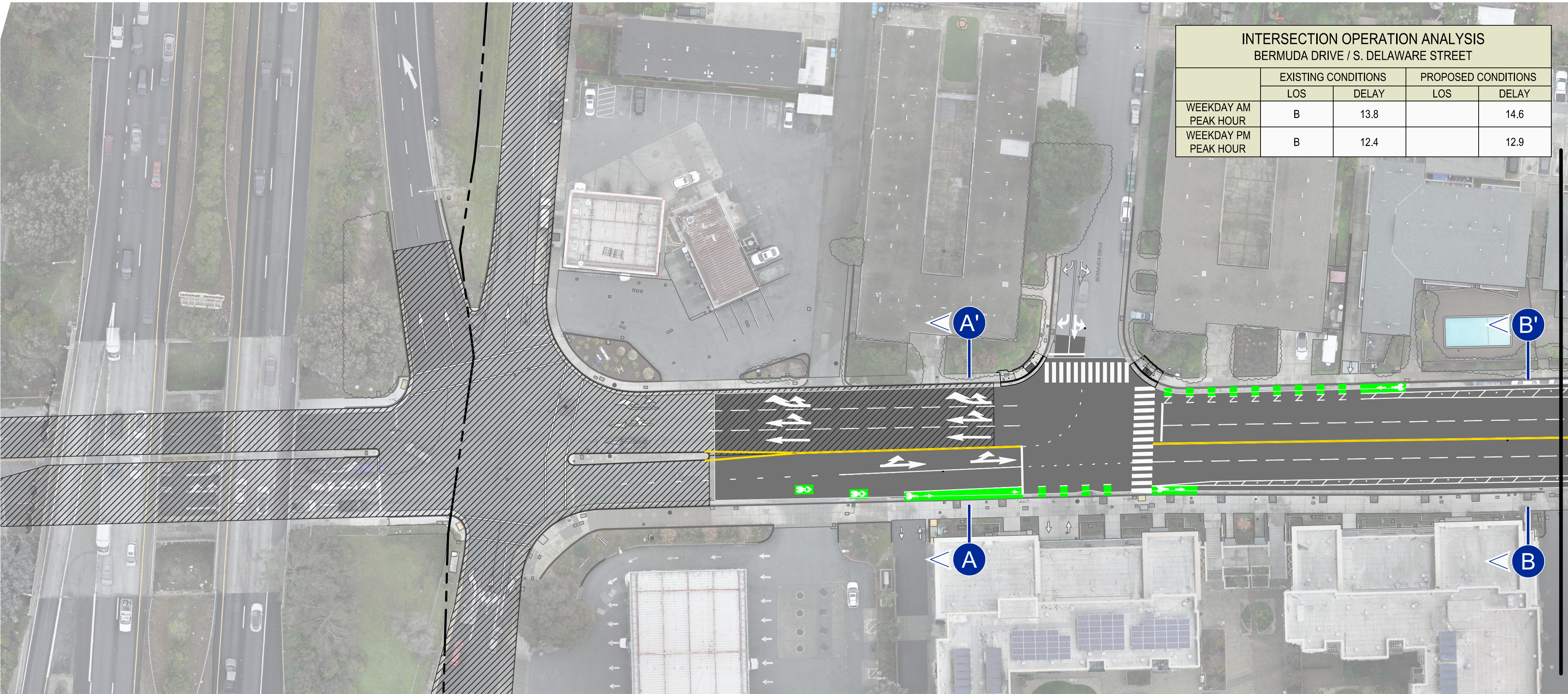


Delaware Street Safe Routes To School Project

Proposed Design



ON-STREET PARKING COMPARISON S DELAWARE ST	
	PARALLEL PARKING
EXISTING	3
AB 413*	0
PROPOSED	0

* PARKING LOSSES DUE TO ASSEMBLY BILL NO. 413: PARKING IS PROHIBITED WITHIN 20 FEET OF THE VEHICLE APPROACH SIDE OF ANY MARKED OR UNMARKED CROSSWALK OR WITHIN 15 FEET OF ANY CROSSWALK WHERE A CURB EXTENSION IS PRESENT.

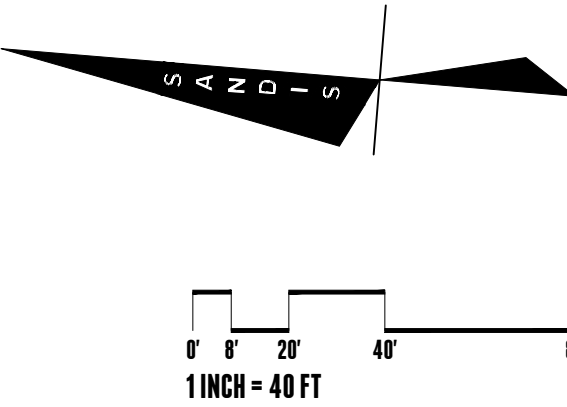


1A FLEXIBLE DELINEATORS



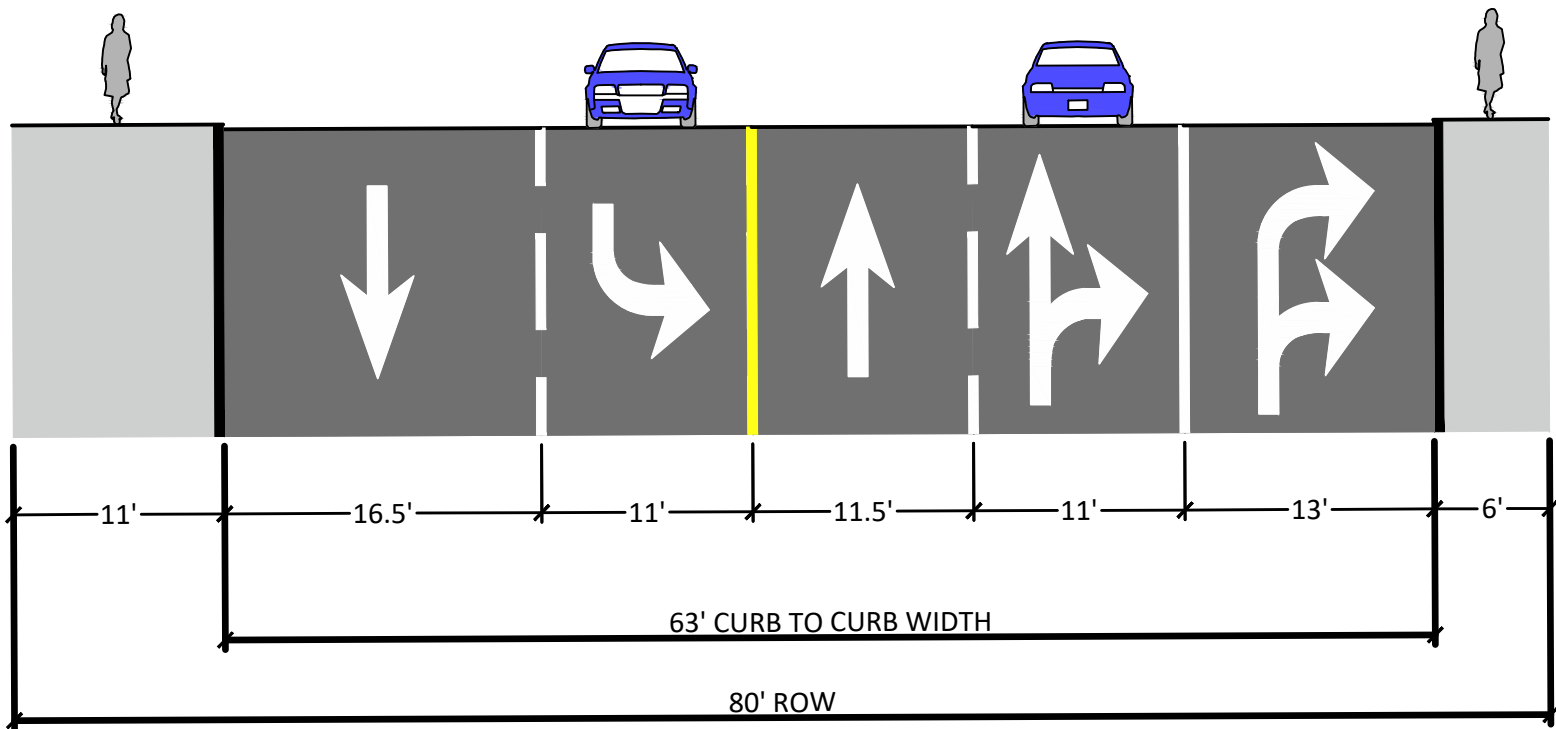
1B BIKE LANE STRIPING

DESIGN FEATURES INCORPORATED
FROM COMMUNITY FEEDBACK
K71 DELINEATORS



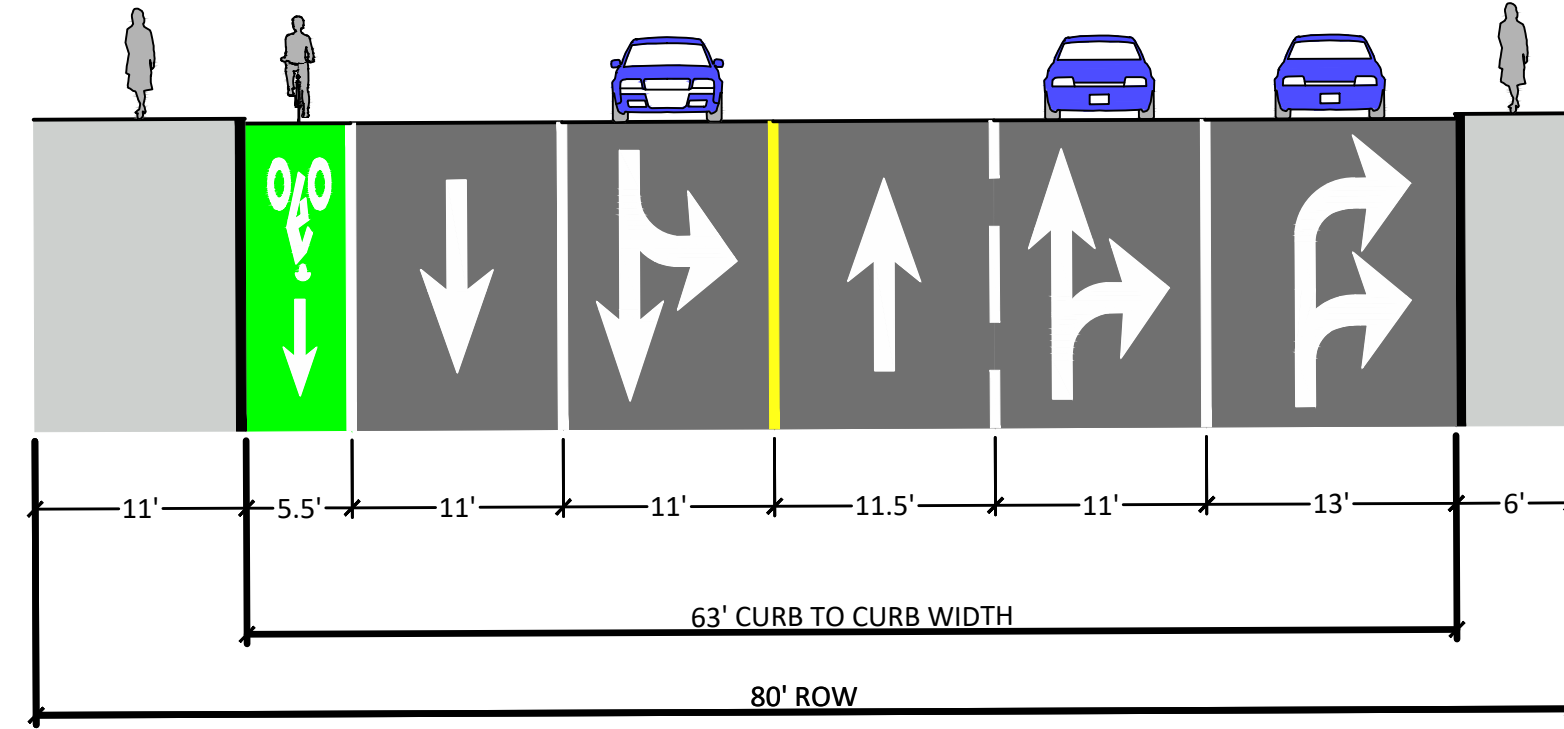
S. DELAWARE ST - 19TH AVE TO BERMUDA DR

EXISTING



SECTION A-A'

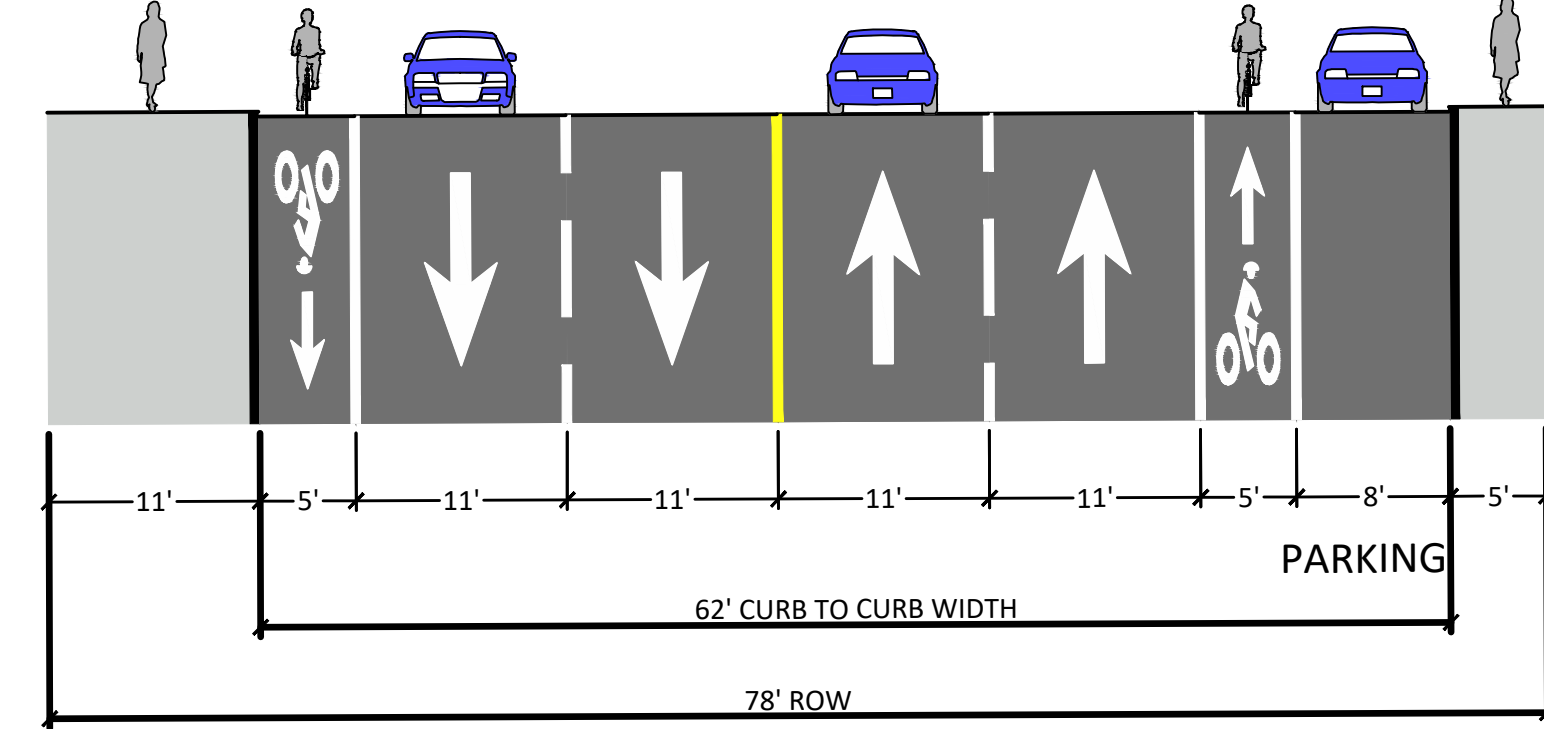
PROPOSED



SECTION A-A'

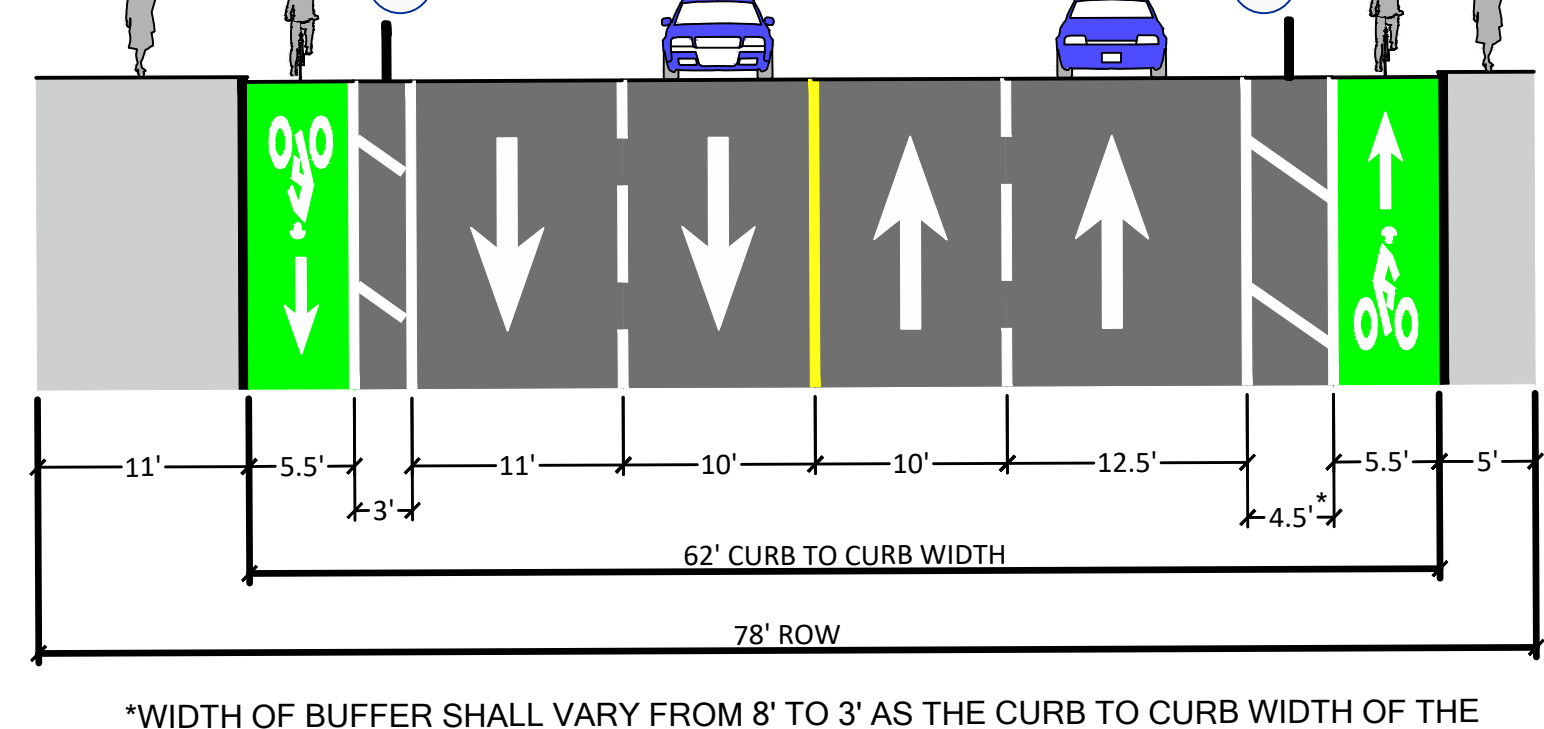
S. DELAWARE ST - BERMUDA DR TO PACIFIC BLVD

EXISTING



SECTION B-B'

PROPOSED



*WIDTH OF BUFFER SHALL VARY FROM 8' TO 3' AS THE CURB TO CURB WIDTH OF THE CORRIDOR VARIES THROUGHOUT THIS SECTION.

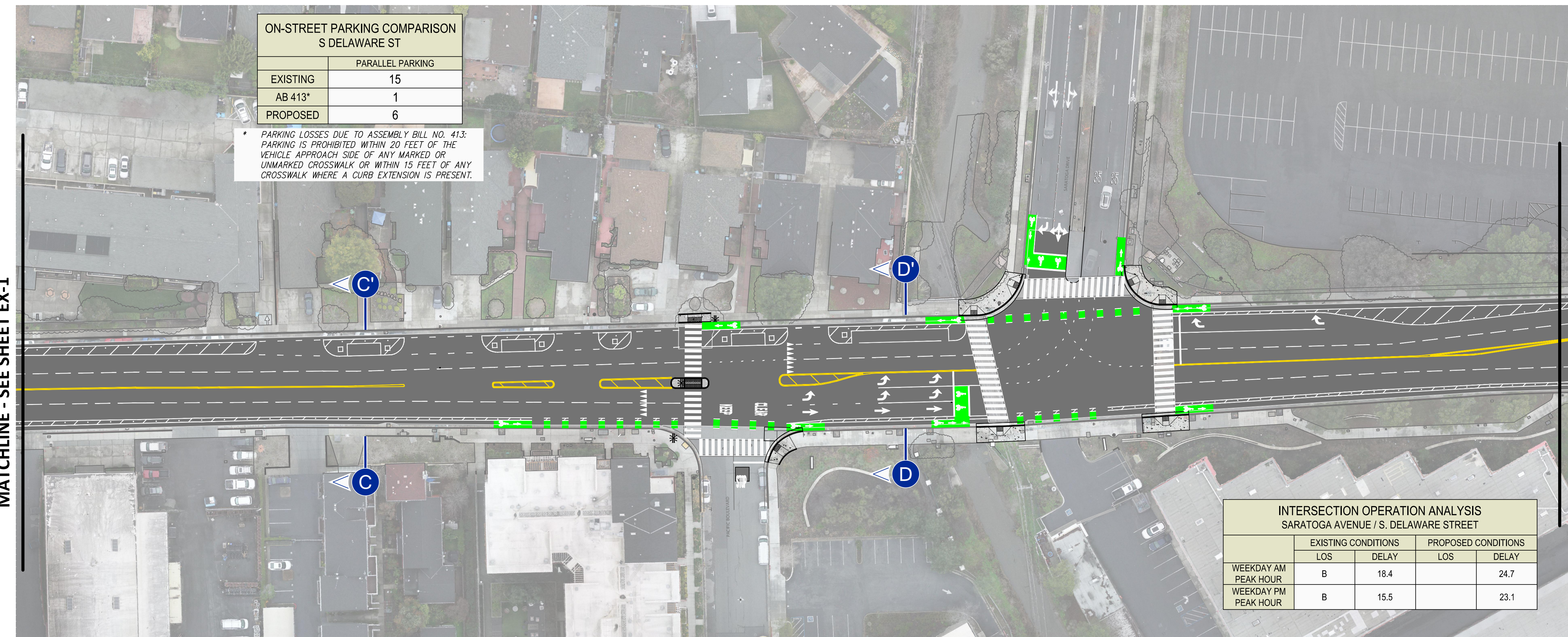
SECTION B-B'

NOTES:


- CONCEPTUAL, NOT FOR CONSTRUCTION
- GREEN BIKE LANE PAINT IS SHOWN FOR PRESENTATION PURPOSES ONLY. MORE DETAILED DESIGN STUDY REQUIRED.
- SIGN DETAILS TO BE FINALIZED DURING DESIGN DEVELOPMENT

Delaware Street Safe Routes To School Project

Proposed Design



② PARKING PROTECTED BIKEWAY WITH FLEXIBLE BOLLARDS



③ PEDESTRIAN REFUGE



④ RRFB

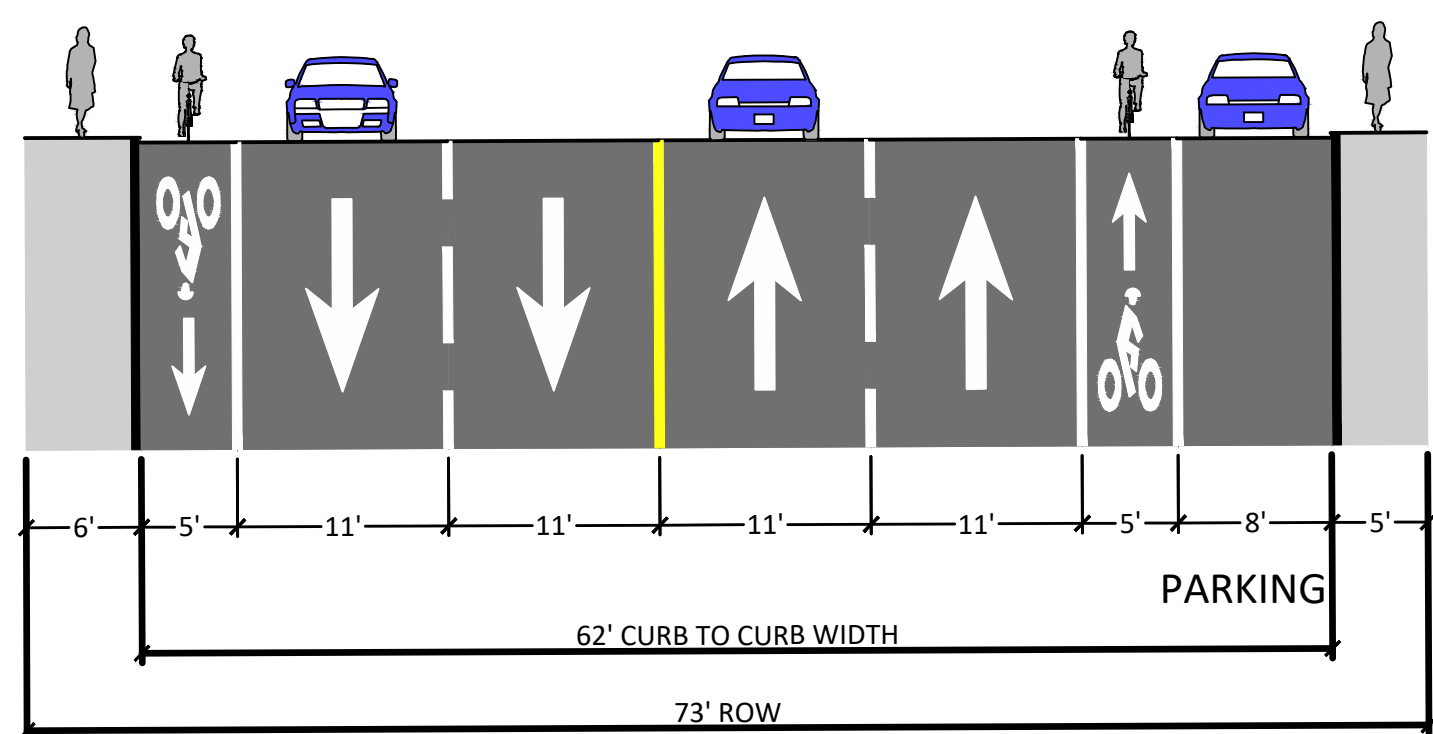


⑤ BICYCLE SIGNAL

DESIGN FEATURES INCORPORATED FROM COMMUNITY FEEDBACK
PEDESTRIAN REFUGE ISLANDS
FLASHING WARNING LIGHTS (RRFB)
BIKE BOXES
K71 DELINEATORS

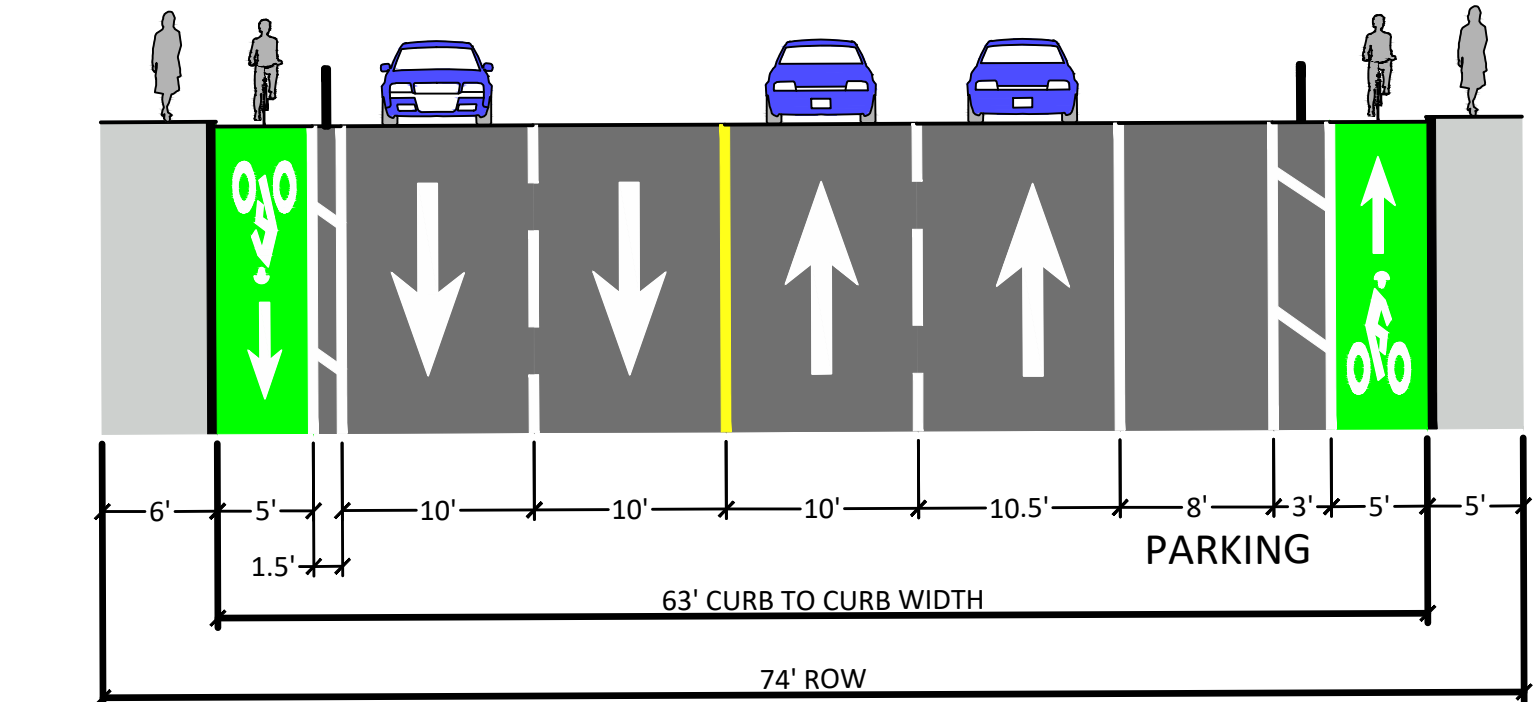
S. DELAWARE ST - BERMUDA DR TO PACIFIC BLVD.

EXISTING



SECTION C-C'

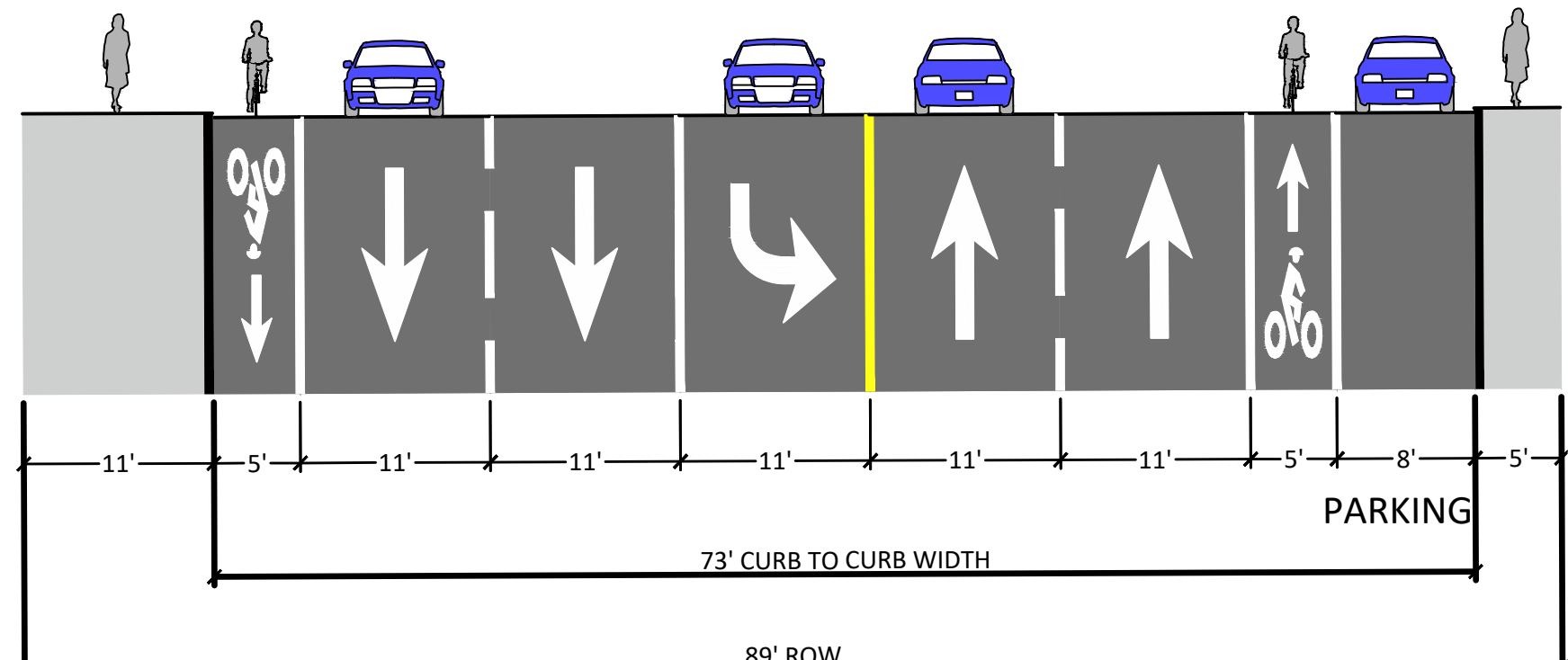
PROPOSED



SECTION C-C'

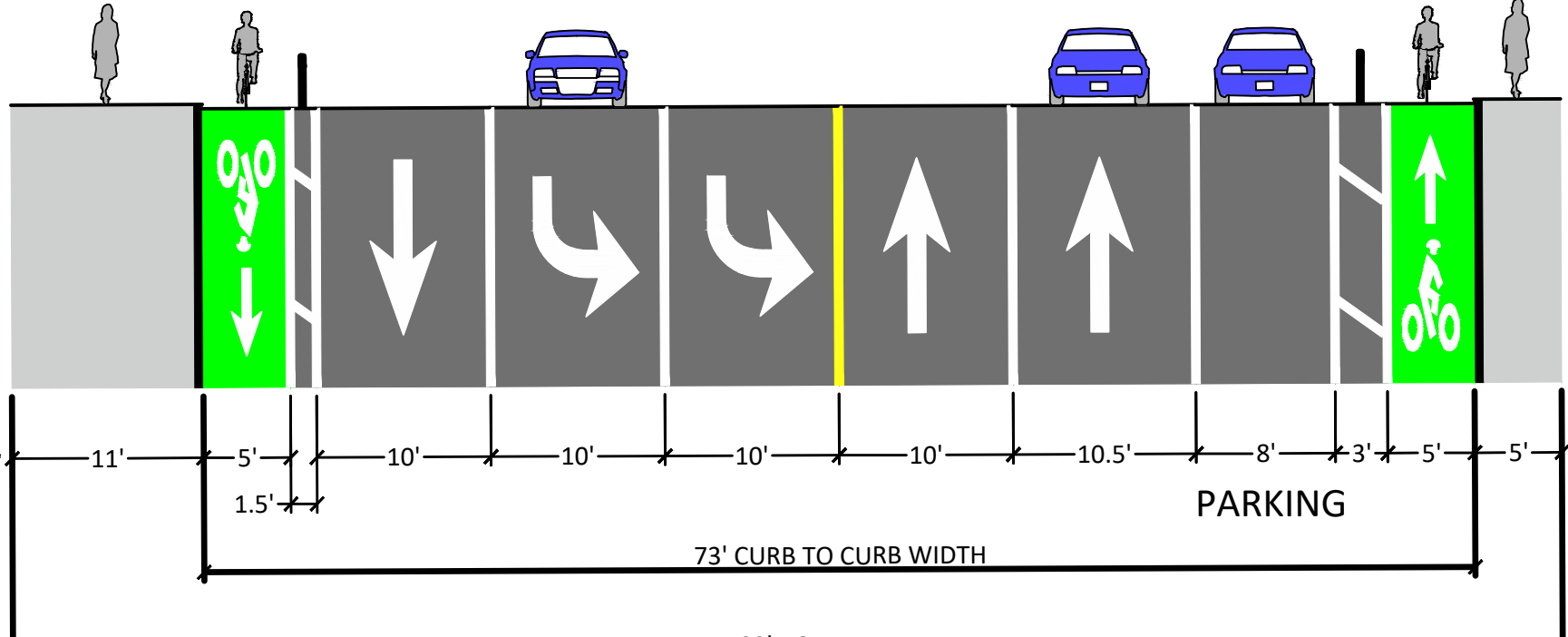
S. DELAWARE ST - PACIFIC BLVD. TO SARATOGA DR

EXISTING



SECTION D-D'

PROPOSED



SECTION D-D'