

# Agenda

Things we will cover:

- Traditional Districting/Redistricting Principles
- Community of Interest Testimony
- Draft Plans

# Traditional Districting Principles

Preventing a Districting from Becoming a Gerrymander

There are a number of criteria that have been used nationally and upheld by courts.

- Relatively equal size – people, not citizens
- Contiguous – districts should not hop/jump
- Keep districts compact – appearance/function
- Maintain “*communities of interest*”
- Follow city/county/local government lines

# Communities of Interest

## Submitted Testimonials

The city has conducted a strong outreach program to date, showcased by an impressive amount of public comment.

To date the city has received:

- Community of Interest (COI) Forms Submitted: 137
- COI and District Maps Submitted: 27
- COI and District Maps Submitted thru DistrictR: 40

# Written Testimony

## Submitted Testimonials

This public input has a number of themes:

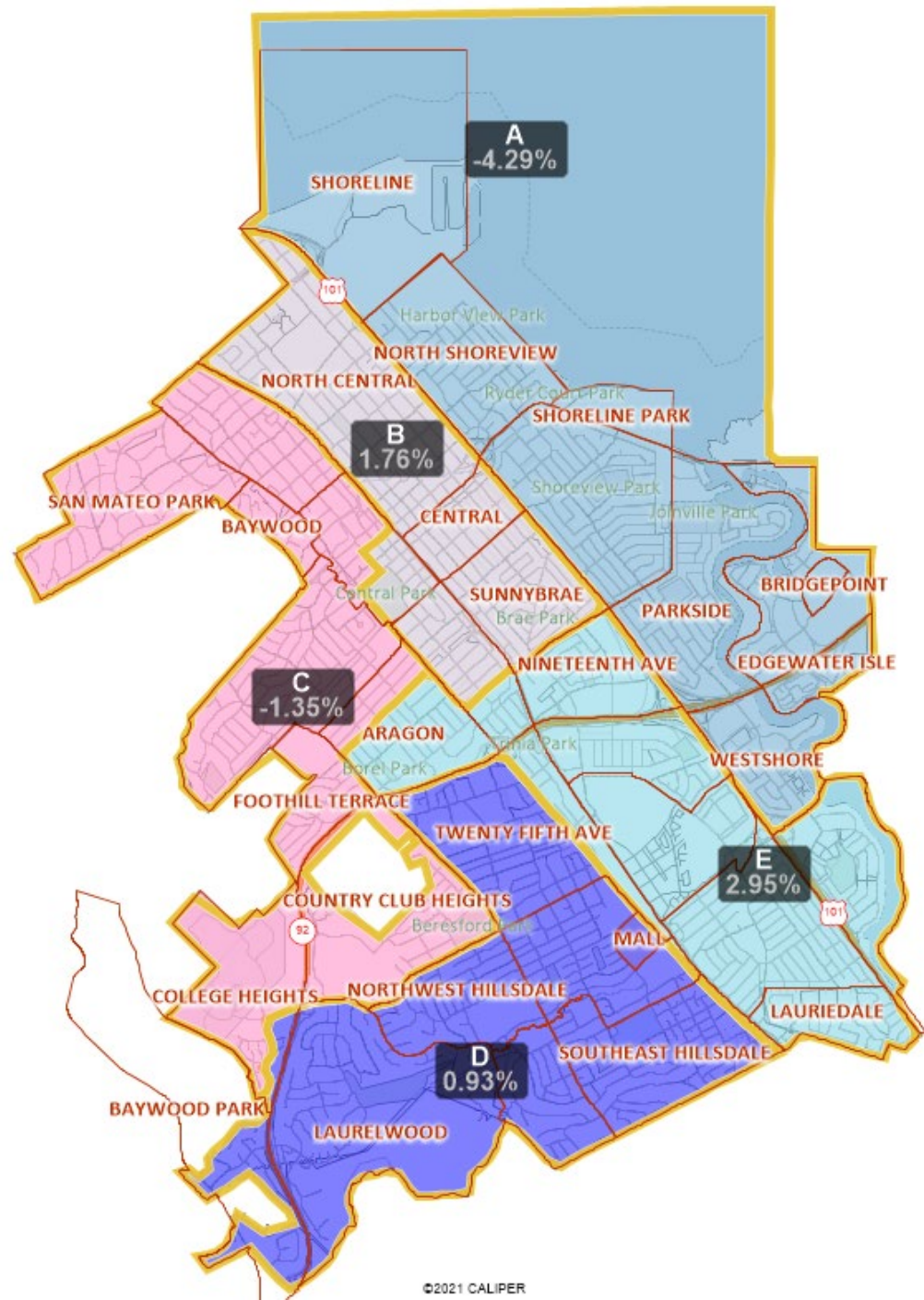
- Keep Neighborhoods Together
- Highway 101 provides for a natural boarder
- Neighborhoods to group together:
  - San Mateo Park, Baywood, Baywood Knolls, Aragon, Hayward Park
  - Edgewater Isle, Westshore, Los Prados
  - Shoreline, North Shoreview, Shoreline Park, South Shoreview, Parkside, Mariners Islands, Bridgepoint
  - Sunnybrae, Nineteenth Ave, Fiesta Gardens
  - Bay Meadows, San Mateo Village, Lauriedale

# Draft Map 1

Drafts incorporating COI Input

Total Deviation: 7.24%

- This plan splits **two neighborhoods**.
- It follows themes seen throughout the COI Forms and email submissions, as well as staff input, hand drawn maps, DistrictR maps, and geographic analysis.

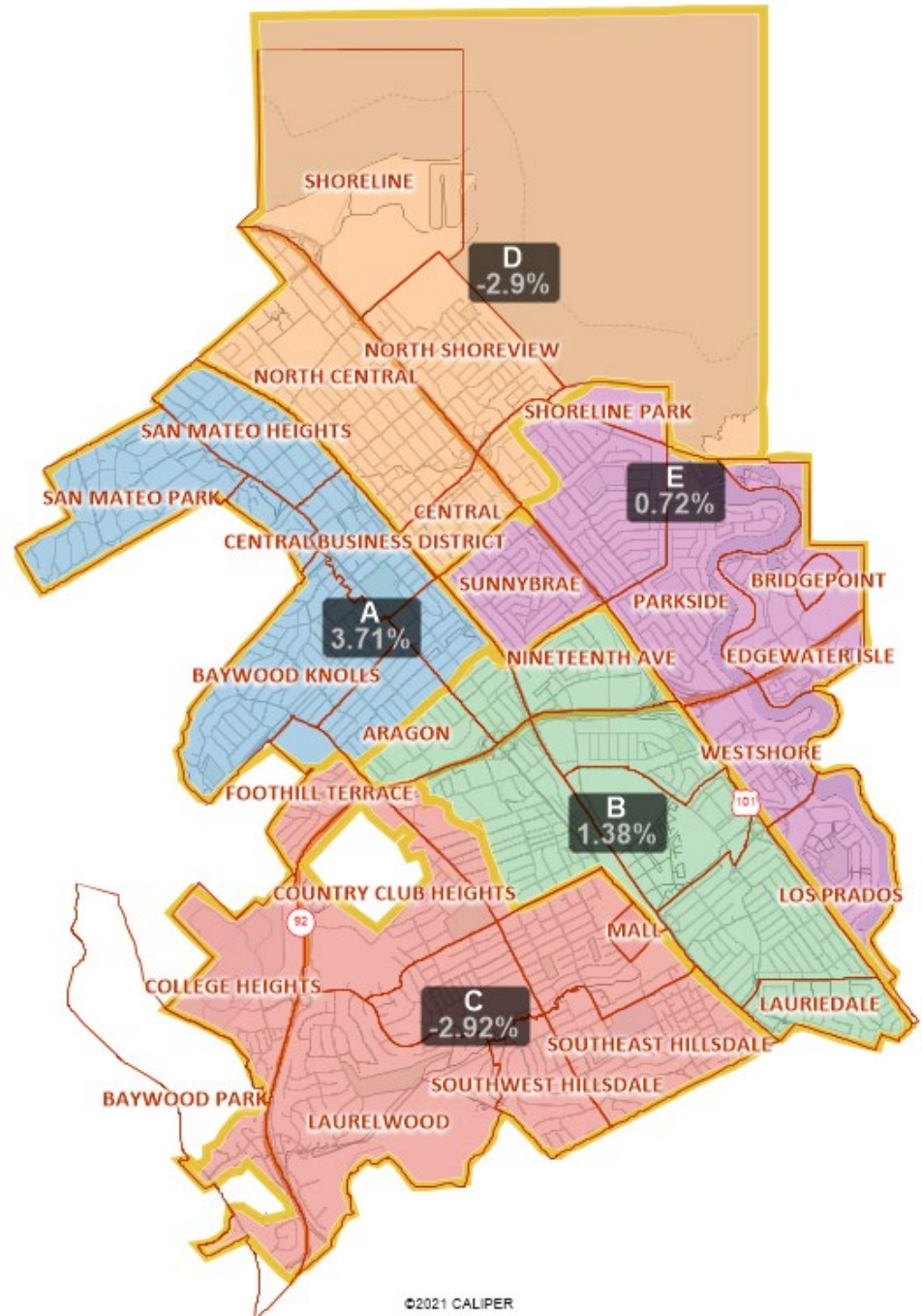


# Draft Map 2

Drafts incorporating COI Input

Total Deviation: 6.61%

- This plan splits **four neighborhoods**.
- It follows themes seen throughout the COI Forms and email submissions, as well as staff input, hand drawn maps, DistrictR maps, and geographic analysis.



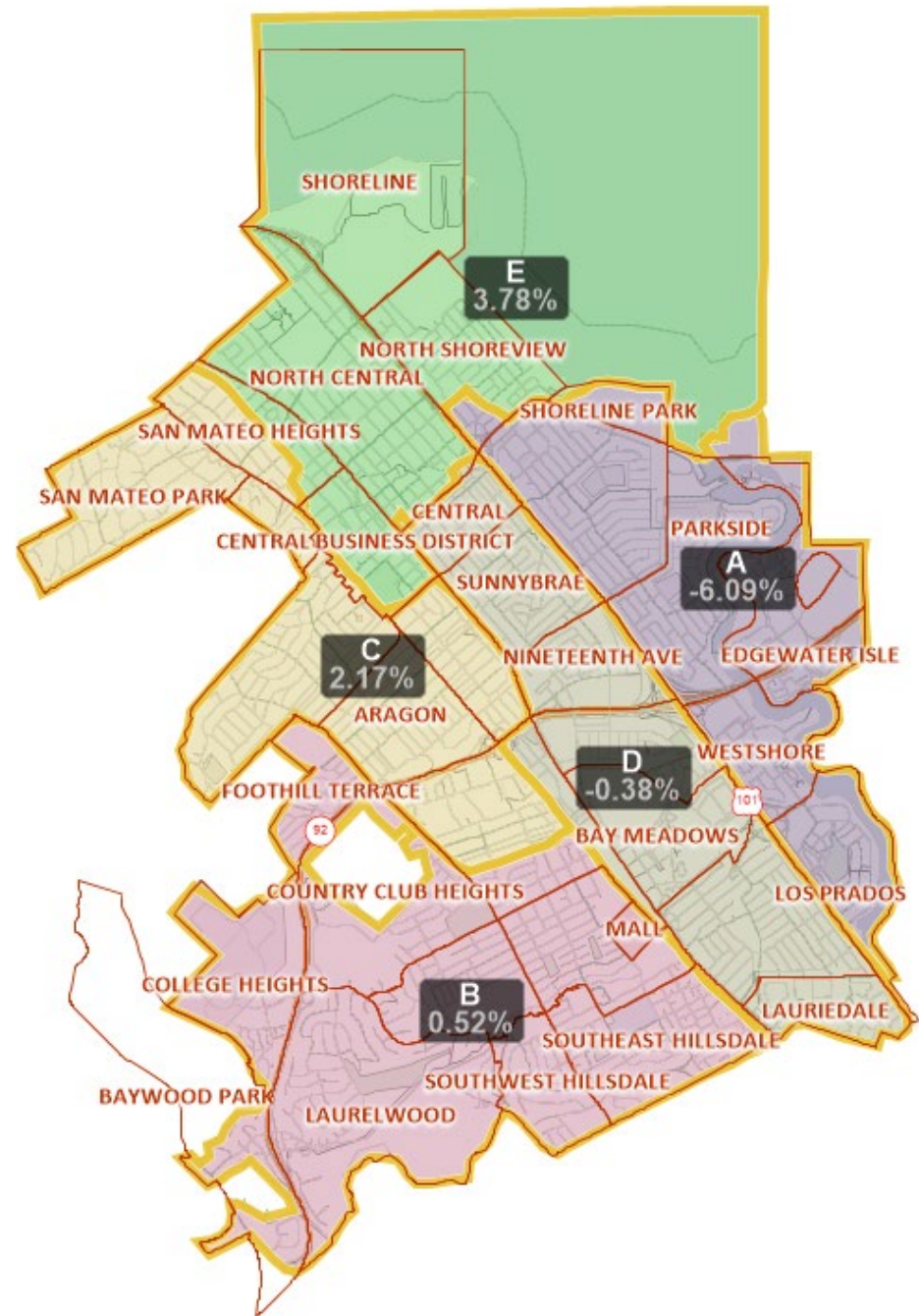


# Draft Map 3

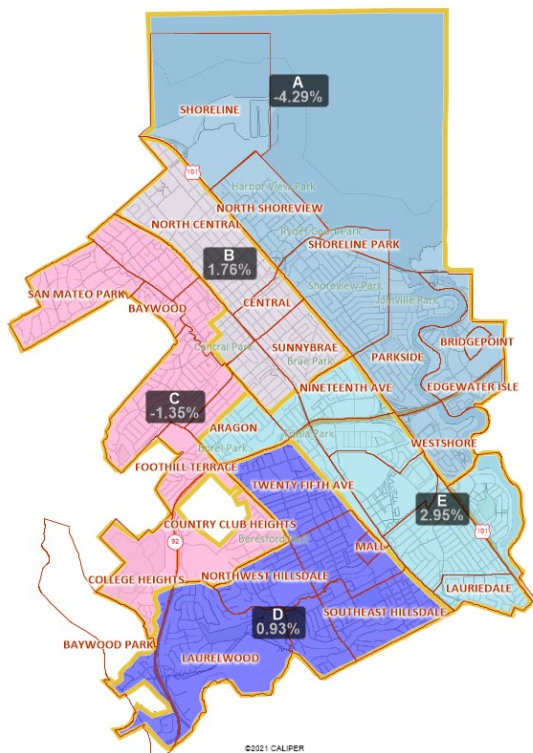
Drafts incorporating COI Input

Total Deviation: 9.87%

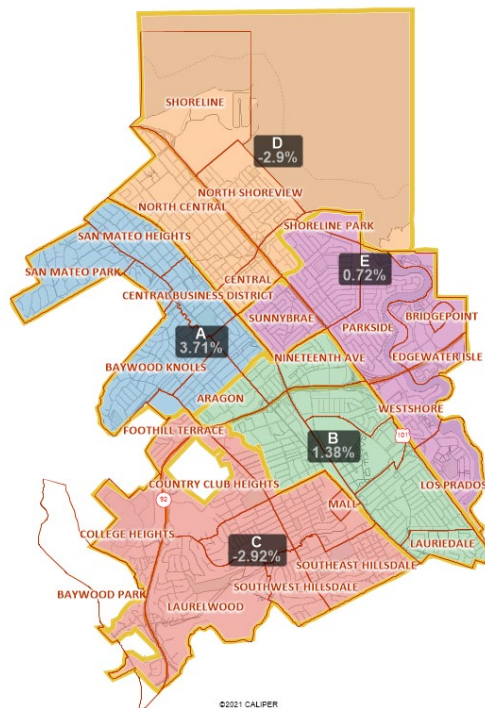
- This plan splits **three neighborhoods**.
- It follows themes seen throughout the COI Forms and email submissions, as well as staff input, hand drawn maps, DistrictR maps, and geographic analysis.



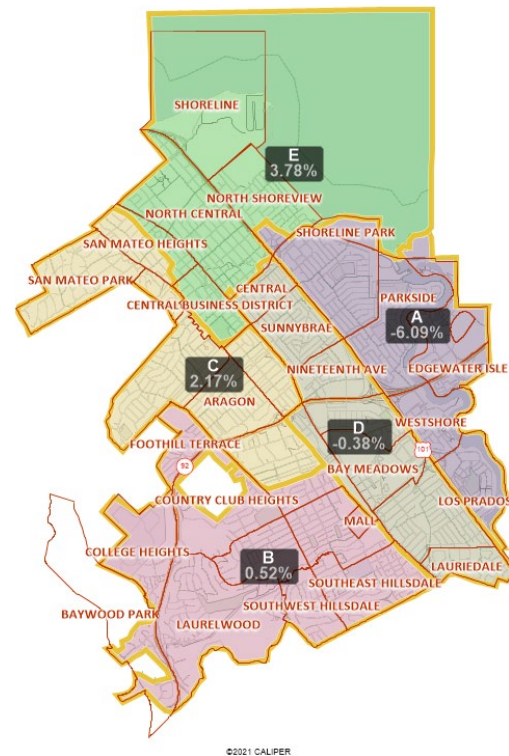
# Draft Map 1



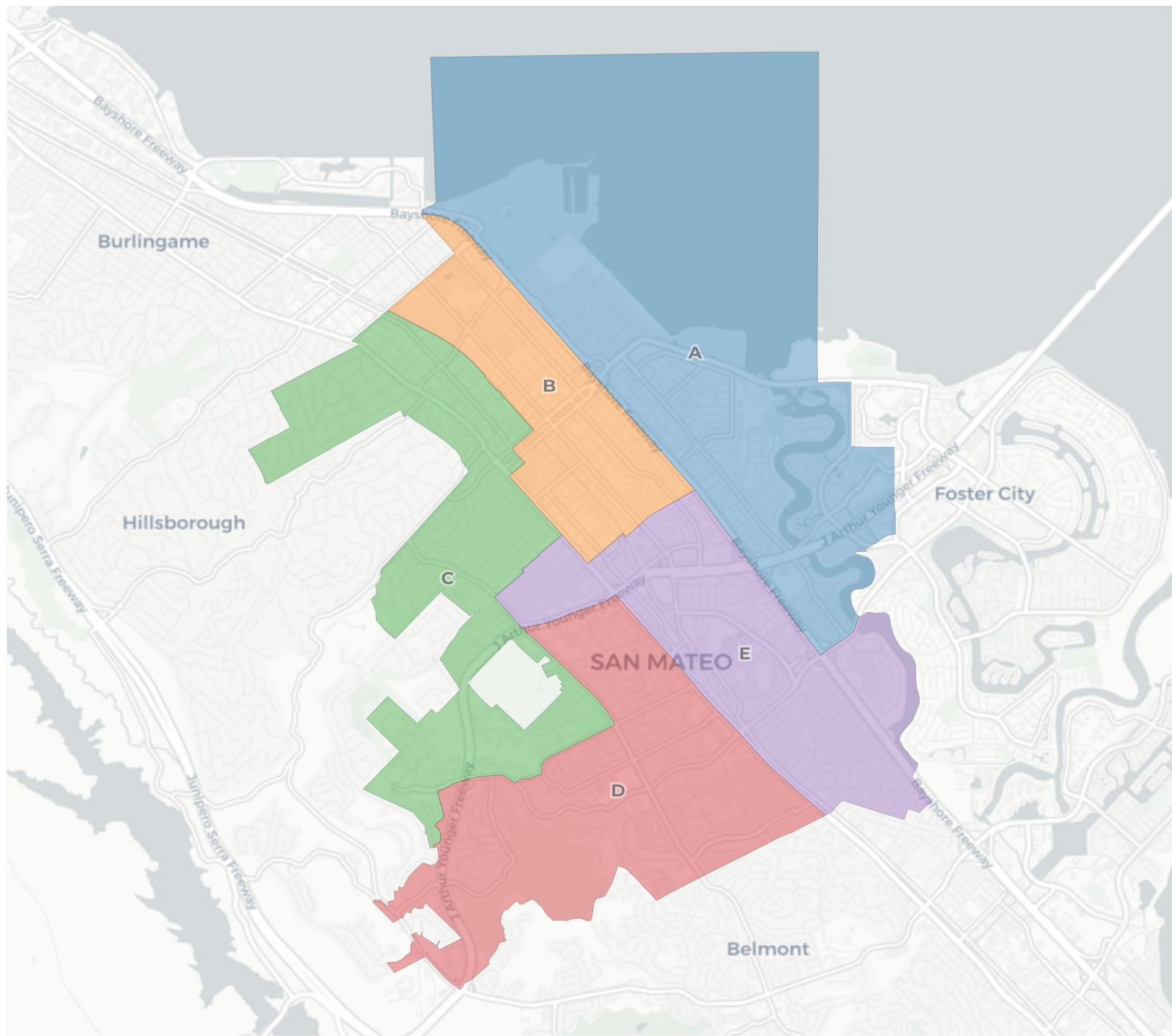
# Draft Map 2

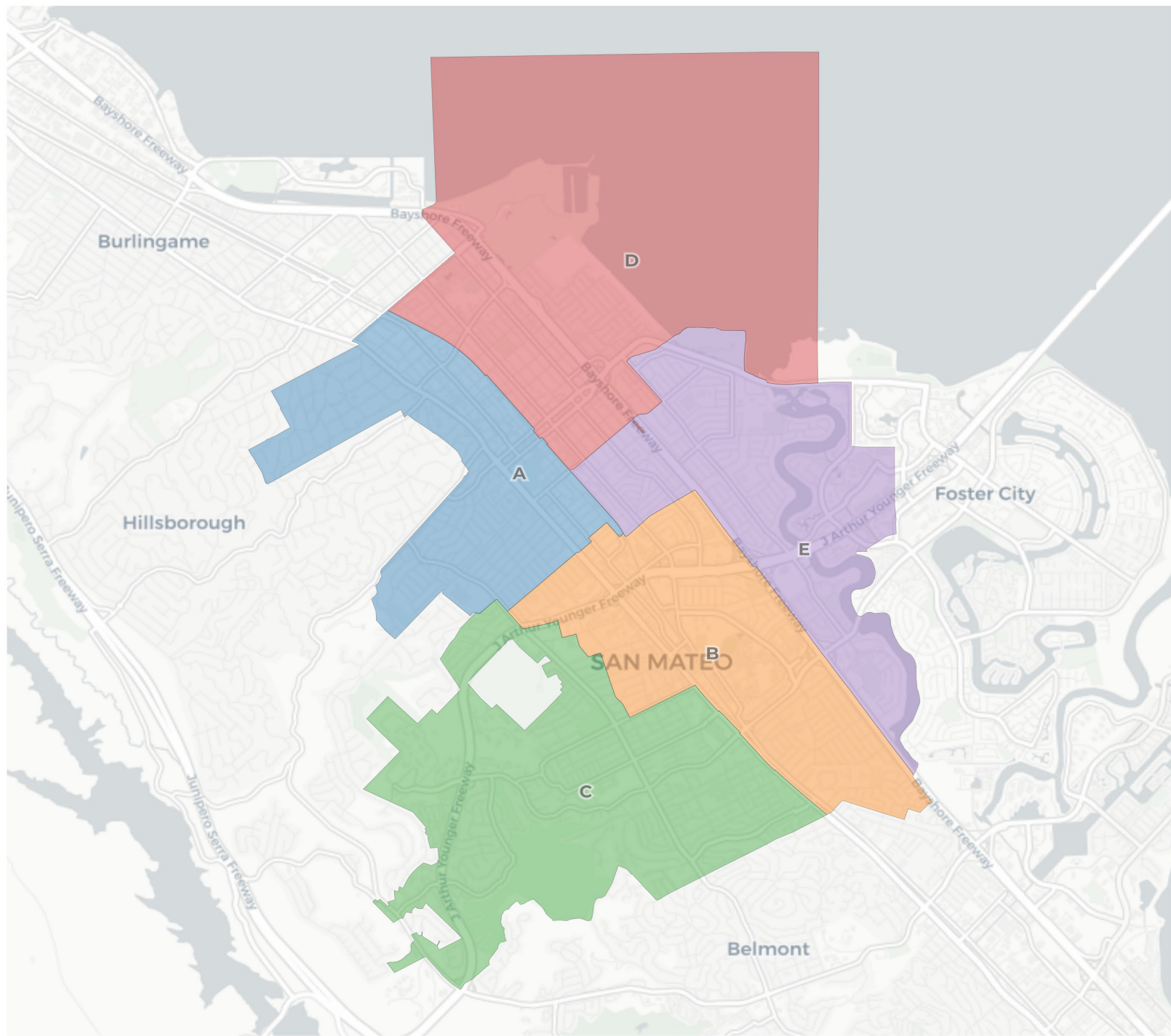


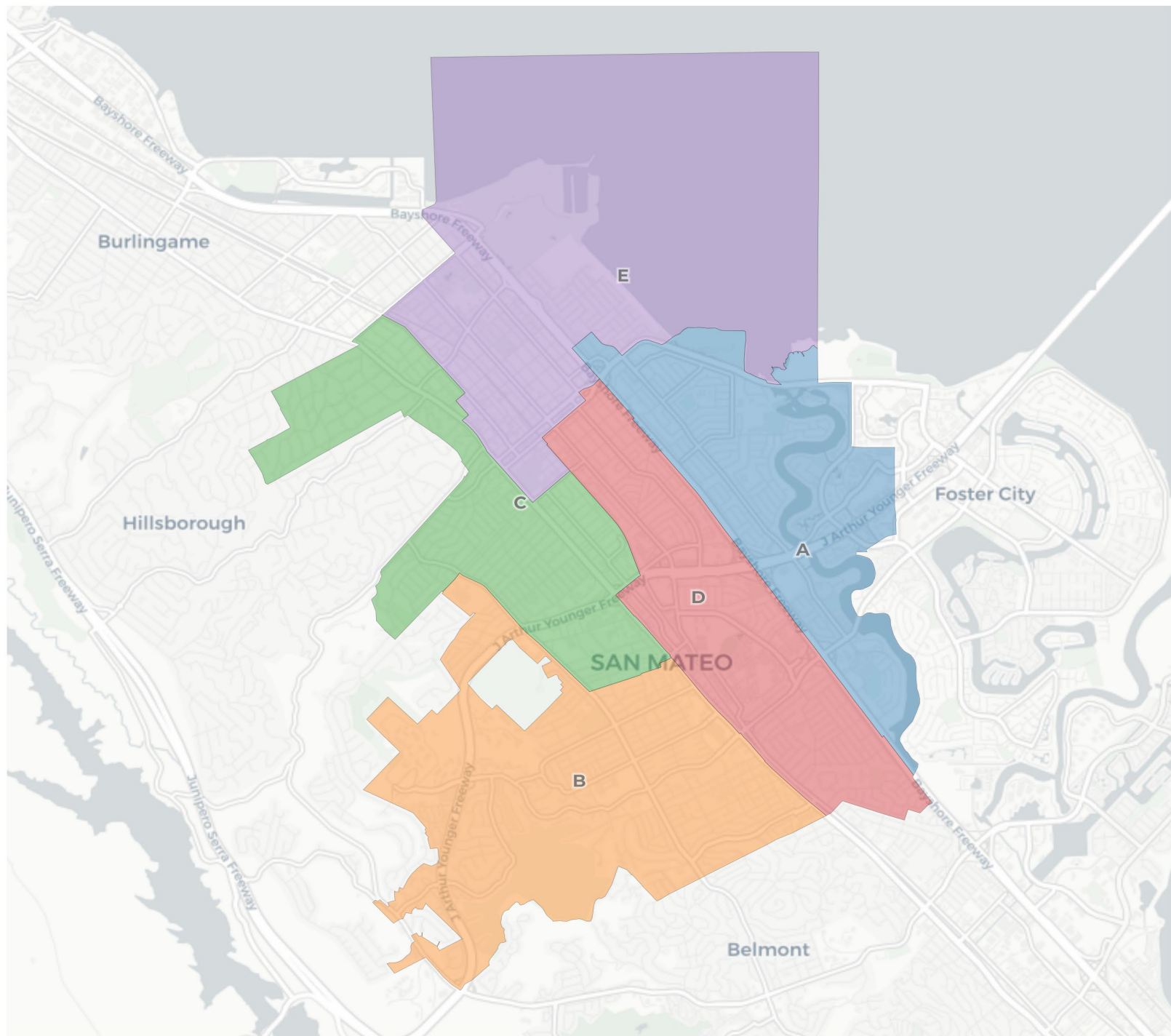
# Draft Map 3















**REDISTRICTING  
PARTNERS**